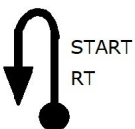
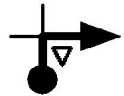
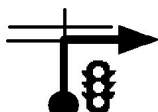

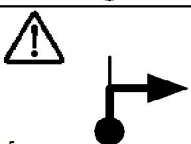





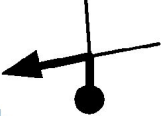

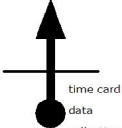


km Tot/Inter	ILLUSTRATION	INSTRUCTION
0,00 0,00	1. 	START SS 23 (RT 14) turn back
0,13 0,13	2. 	and Stay On Main Road
4,22 4,35	3. 	
3,30 7,65	4. 	direction Ronse Oudenaarde
1,47 9,12	5. 	get in lane
0,14 9,26	6. 	
0,22 9,48	7. 	
0,35 9,83	8. 	

km Tot/Inter	ILLUSTRATION	INSTRUCTION
<p>0,59</p> <p>10,42</p>	<p>9.</p> 	
<p>0,08</p> <p>10,50</p>	<p>10.</p> 	
<p>0,58</p> <p>11,08</p>	<p>11.</p> 	
<p>0,70</p> <p>11,78</p>	<p>12.</p> 	
<p>0,49</p> <p>12,27</p>	<p>13.</p> 	<p>GO TO ROADBOOK PAGE 58 - BOX 2 !! time card data collection !!</p>
<p>[Grey box]</p>		
<p>[Grey box]</p>		
<p>[Grey box]</p>		